

LAVOUR

LE CRUZOL

LES RECARDIES

Pech d'Issepts

Voie

Récardies

177

174

254

255

258

253

252

251

250

246

249

248 a

243

242

241

239

238

235

236

230

231

232

234

233

244

245 a

175

176

222

226

227

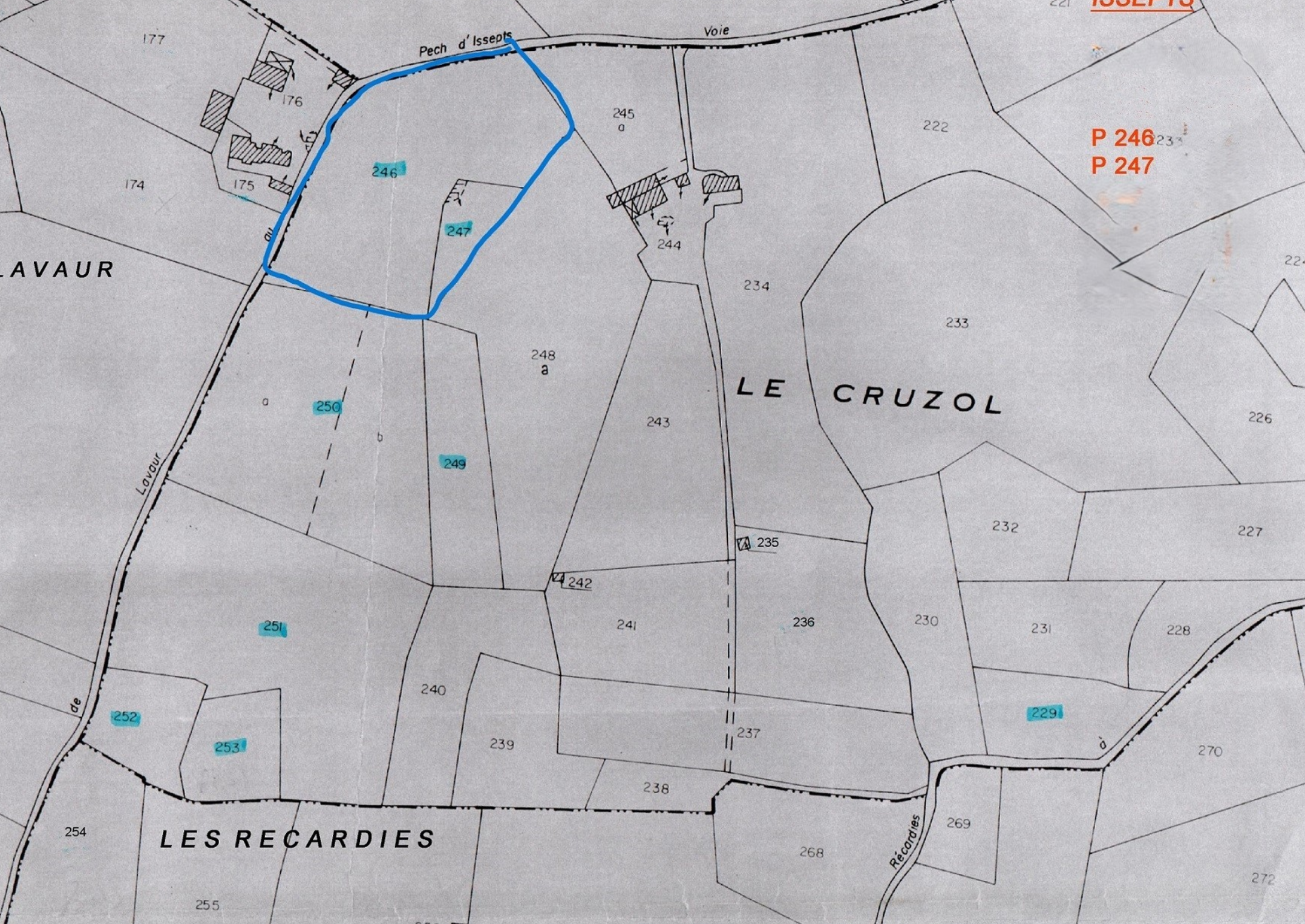
228

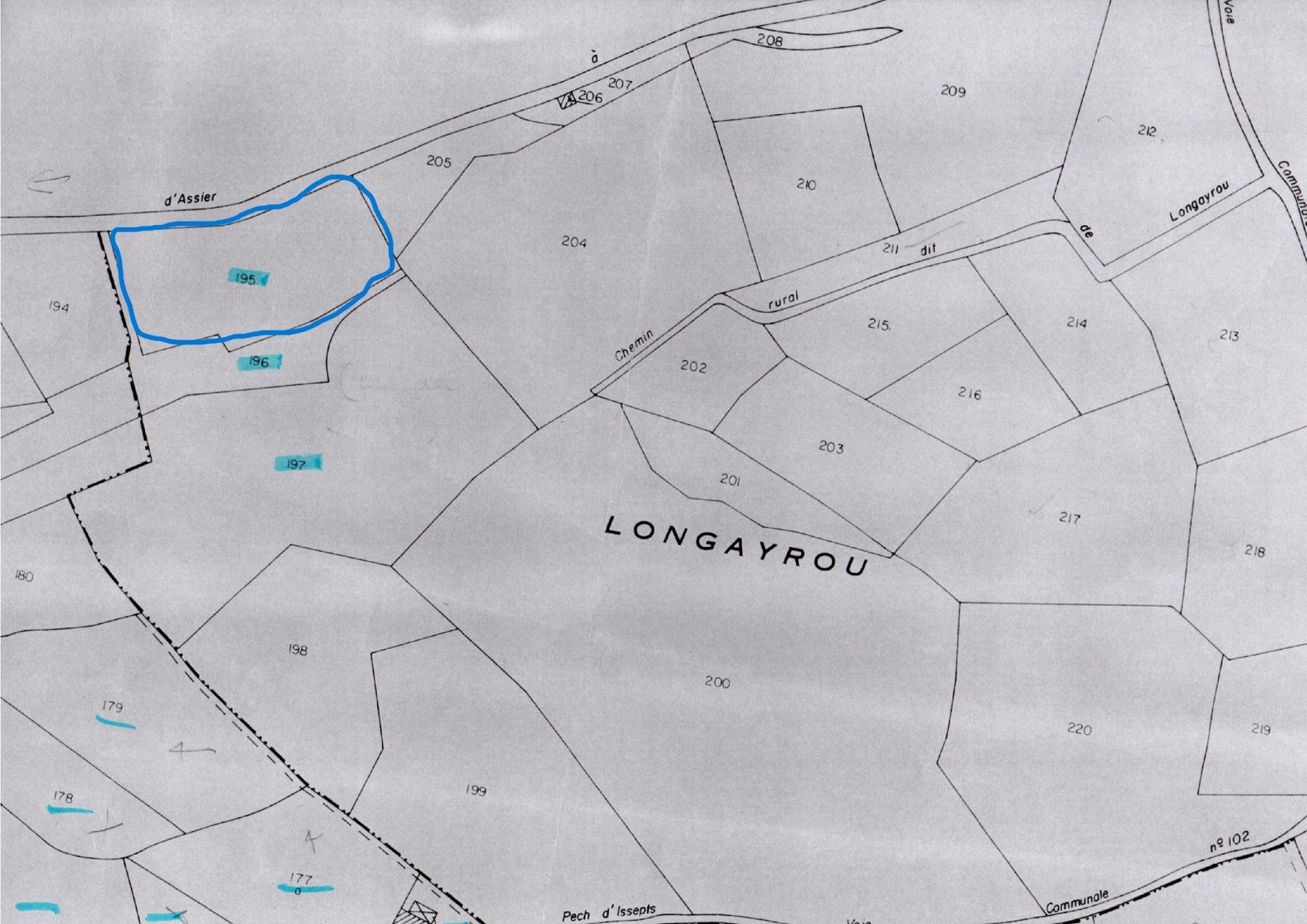
270

272

224

P 246
P 247





d'Assier

LONGAYROU

de Longayrou

Pech d'Issepts

Commune

n° 102

195

196

197

179

178

177

194

180

204

205

206

208

209

210

215

214

213

202

216

203

217

218

201

198

199

200

220

219

212




211 dit

Chemin

rural

Commune

Voie



684
7bis

10

11

124

123

12

ISSEPTS

P 119 59.15 a

122

121

Voie

120

104

103

COMBES - LONGUES

119

118

b

114 690

105

115

691

650

106

113

109
a

719

720

Communale

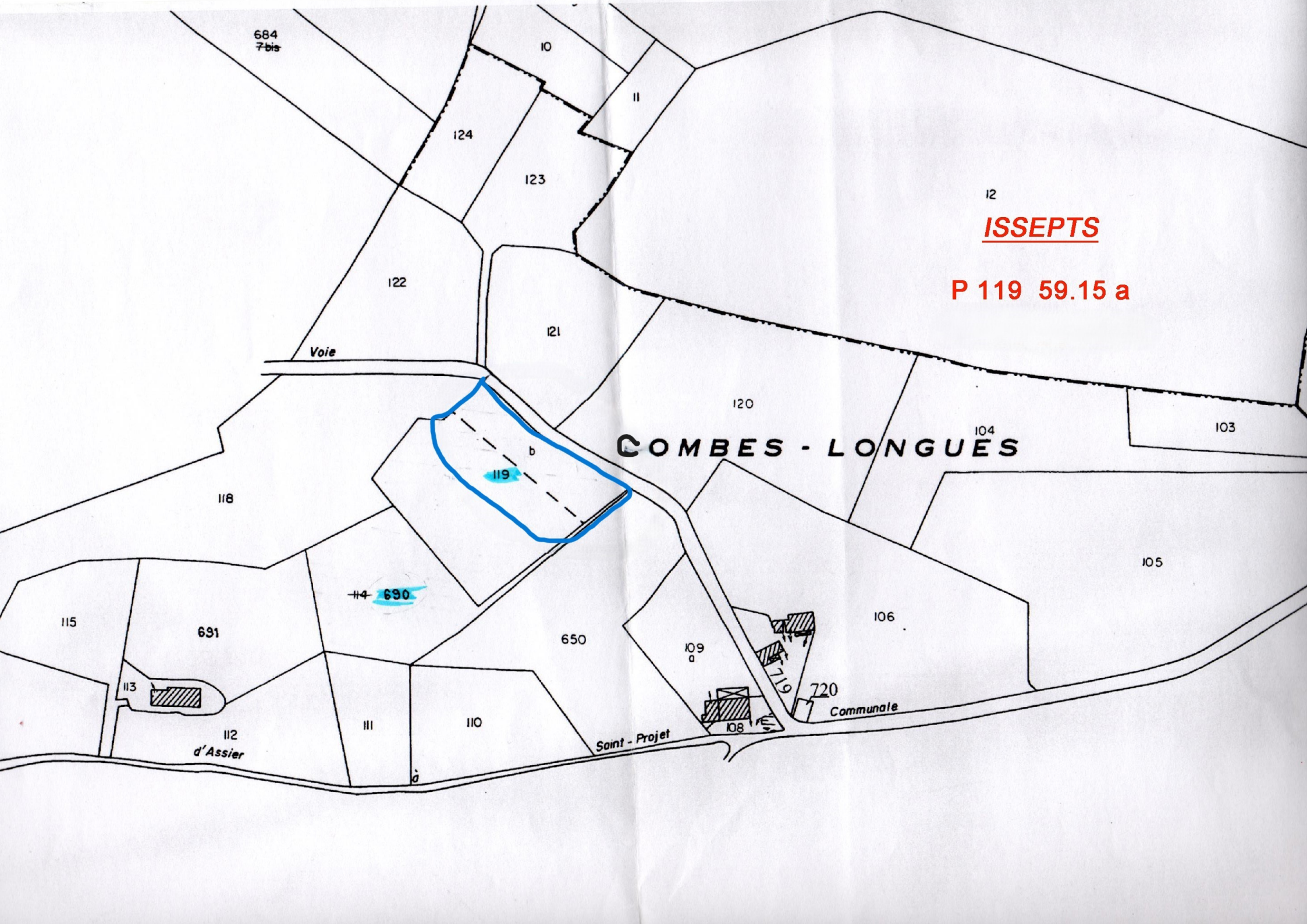
112
d'Assier

111

110

Saint - Projet

108





An aerial photograph of a rural property. A large, irregularly shaped area is outlined with a yellow dotted line. The text "Parcelle 195" is written in green in the upper part of this outlined area. To the left of the outlined area, there are several buildings with brown roofs and a white car. A road or path runs along the top and left sides of the property. The surrounding area consists of green fields and trees. The text "LONGAYROU" is written in red in the lower right part of the image.

Parcelle 195

LONGAYROU

Parcelle 119

COMBE LONGUE

© 2018 Google

Google Earth

Date des images satellite : 24/7/2018 44°40'20.38"N 1°54'12.37"E élév. 368 m altitude 886 m